

LAKE WALES MUNI (X07) 2 W UTC-5(-4DT) N27°53.63' W81°37.23'

MIAMI
L-21D, 24F
IAP

127 B NOTAM FILE PIE
RWY 06-24: H3999X100 (ASPH) S-15 PCN 6 F/B/Y/T MIRL

RWY 06: REIL. PAPI(P4L). Trees.

RWY 24: REIL. PAPI(P4L). Trees.

RWY 17-35: H3860X75 (ASPH) S-15 PCN 8 F/B/Y/T

RWY 17: PAPI(P2R)—GA 3.37° TCH 45'. Tree.

RWY 35: PAPI(P2L)—GA 3.0° TCH 40'. Brush.

SERVICE: FUEL 100LL, JET A LGT MIRL Rwy 06-24 ops

dusk-0400Z‡, after 0400Z‡—key CTAF 7 times.

AIRPORT REMARKS: Attended 1300-2200Z‡. Fuel avbl 24 hr credit card svc.

Parachute Jumping. Ultralight activity on and in/ov arpt. Rwy 17 93'

terrain drop at EOR. Rwy 35 114' terrain drop at EOR. Rwy 17 4'

fence 205' from rwy end at rwy hgt. Trees in transitional sfc Rwy 17,

apch west of rwy.

AIRPORT MANAGER: (863) 678-0080

WEATHER DATA SOURCES: AWOS-3 124.225 (863) 678-1334.

COMMUNICATIONS: CTAF/UNICOM 122.8

TAMPA APP/DEP CON 120.65

CLEARANCE DELIVERY PHONE: For CD ctc Miami ARTCC at 305-716-1731.

RADIO AIDS TO NAVIGATION: NOTAM FILE LAL.

LAKELAND (H) VORTAC 116.0 LAL Chan 107 N27°59.17'

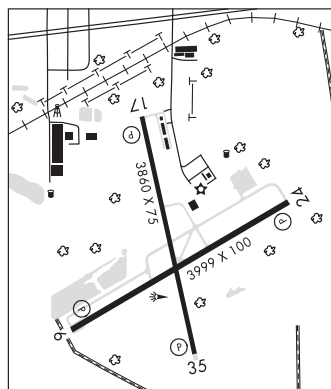
W82°00.83' 104° 21.6 NM to fld. 134/1E.

TACAN AZIMUTH unusable:

321°-339° blo 6,000'

VOR unusable:

070°-100° byd 35NM blo 1,400'



LAKELAND

LAKELAND LINDER INTL (LAL)(KLAL) 4 SW UTC-5(-4DT) N27°59.26' W82°01.14'

MIAMI
H-8H, L-21D, 24F
IAP, AD

142 B Class I, ARFF Index B NOTAM FILE LAL

RWY 09-27: H8499X150 (ASPH-GRVD) S-105, D-170

PCN 31 F/A/X/T HIRL

RWY 09: MALSR. PAPI(P4R)—GA 3.0° TCH 52'.

RWY 27: PAPI(P4L)—GA 3.0° TCH 45'.

RWY 05-23: H5005X150 (ASPH-GRVD) S-94, D-150

PCN 28 F/A/X/T HIRL

RWY 05: PAPI(P4L)—GA 3.0° TCH 56'.

RWY 23: PAPI(P4L)—GA 3.0° TCH 50'. Tree.

RWY 08-26: 2205X60 (TURF)

RWY 08: Thld dspcd 360'.

RWY 26: Thld dspcd 555'.

LAND AND HOLD—SHORT OPERATIONS

LDG RWY	HOLD—SHORT POINT	AVBL LDG DIST
RWY 05	09-27	2500
RWY 09	05-23	6000

RUNWAY DECLARED DISTANCE INFORMATION

RWY 08: TORA-1650 TODA-2010 ASDA-2205 LDA-1845

RWY 09: TORA-8499 TODA-8499 ASDA-8414 LDA-8414

RWY 26: TORA-1845 TODA-2205 ASDA-2205 LDA-1650

RWY 27: TORA-8499 TODA-8499 ASDA-8499 LDA-8499

SERVICE: S4 FUEL 100LL, JET A OX 1, 2 LGT ACTIVATE HIRL Rwy 05-23, HIRL Rwy 09-27 and MALSR Rwy

09—CTAF. PAPI Rwy 05, Rwy 09, Rwy 23, and Rwy 27 opr continuously. Twy D, Twy E, Twy F, Twy P unlgtd.

AIRPORT REMARKS: Attended 1100-0300Z‡. Extv bird act on and in/ov arpt. Rwy 08-26 restricted to Group 1 acft under 1500

lbs MTOW, VFR daytime only, no touch and goes, PPR 863-834-4911. User fee arpt: PPR US CSTMS svc Thur-Mon;

1630-0100Z‡ call 863-647-4871 or 1-800-973-2867; after hours fee charged.

AIRPORT MANAGER: 863-834-3298

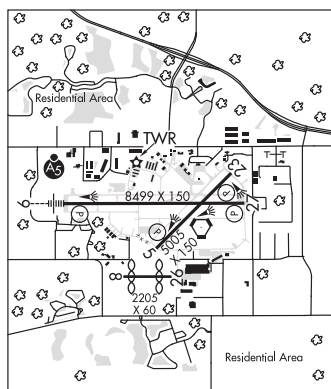
WEATHER DATA SOURCES: AWOS-3PT 118.025 (863) 834-2030. LAWRS.

COMMUNICATIONS: CTAF 124.5 ATIS 118.025 UNICOM 122.95

RCO 122.1R 116.0T (SAINT PETERSBURG RADIO)

Ⓡ TAMPA APP/DEP CON 120.65 119.9

TOWER 124.5 (1100-0300Z‡) GND CON 121.4



CONTINUED ON NEXT PAGE

CONTINUED FROM PRECEDING PAGE

AIRSPACE: CLASS D svc 1100-0300Z†; other times CLASS G.

RADIO AIDS TO NAVIGATION: NOTAM FILE LAL.

(H) VORTAC 116.0 LAL Chan 107 N27°59.17' W82°00.83' at fld. 134/1E.

TACAN AZIMUTH unusable:

321°-339° blo 6,000'

VOR unusable:

070°-100° byd 35NM blo 1,400'

ILS/DME 110.1 I-LAL Chan 38 Rwy 09. Class IE.

SOUTH LAKELAND (X49) 1 S UTC-5(-4DT) N27°56.00' W82°02.64' MIAMI

110 NOTAM FILE PIE

RWY 14-32: 2412X100 (TURF)

RWY 14: Tree. Rgt tfc.

RWY 32: Tree.

SERVICE: S8 FUEL , UL94

AIRPORT REMARKS: Attended Sat-Sun 1200-dusk. Ultra/lt activity on invof arpt. No skydiving, pwr parachute or gyro ops without written permission from arpt owner. Rwy 14-32 white pails outline landing strip. Thlds marked with 3 white pails perpendicular to cntrln. Arpt has no ngt time ops. Turf rwys may hold water after rain. Arpt is emerg evac site. Watch for emerg acct and vehicles on rwy and invof arpt. Rwy 14-32 road 97' to 100' south of centerline at full length of rwy.

AIRPORT MANAGER: 863-701-0000

COMMUNICATIONS: CTAF 122.9

CLEARANCE DELIVERY PHONE: For CD ctc Miami ARTCC at 305-716-1731.

LEE CO N26°31.79' W81°46.55' NOTAM FILE RSW. MIAMI

(L) VORTACW 111.8 RSW Chan 55 073° 1.2 NM to Southwest Florida Intl. 25/2W. HIWAS.

H-8H, L-21D, 23A, 23B

LEESBURG INTL (LEE)(KLEE) 3 NE UTC-5(-4DT) N28°49.37' W81°48.51' JACKSONVILLE

76 B NOTAM FILE LEE

RWY 13-31: H6300X100 (ASPH) D-60 PCN 21 F/B/X/U MIRL

RWY 13: REIL. PAPI(P4L)—GA 3.0° TCH 45'. Thld dsplcd 289'. Trees.

RWY 31: REIL. PAPI(P4L)—GA 3.0° TCH 45'. Thld dsplcd 400'.
Brush.

RWY 03-21: H4957X100 (ASPH) S-21 PCN 10 F/B/Y/U MIRL

RWY 03: PAPI(P4L)—GA 3.0° TCH 45'. Tree.

RWY 21: PAPI(P4R)—GA 3.0° TCH 45'. Thld dsplcd 310'. Berm.

RUNWAY DECLARED DISTANCE INFORMATION

RWY 03: TORA-4957 TODA-4957 ASDA-4688 LDA-4688

RWY 13: TORA-6300 TODA-6300 ASDA-5211 LDA-5500

RWY 21: TORA-4957 TODA-4957 ASDA-4647 LDA-4957

RWY 31: TORA-6300 TODA-6300 ASDA-5900 LDA-6300

SERVICE: S4 FUEL 100LL, JET A LGT MIRL Rwy 03-21 and Rwy 13-31, PAPI Rwy 03, Rwy 13, Rwy 21, and Rwy 31, twy lgts opr dusk-0300Z†, after 0300Z† ACTIVATE—CTAF.

AIRPORT REMARKS: Attended 1200-0000Z†. Fuel 24 hr self svc. Extv bird act invof arpt. Trees along southwest side of Rwy 13-31. Rwy 13-31 has 25' paved shoulders either side. Rwy 03 markings faded. Rwy 21 markings faded.

AIRPORT MANAGER: (352) 728-9801

WEATHER DATA SOURCES: ASOS 134.325 (352) 787-1565.

COMMUNICATIONS: CTAF 119.35 UNICOM 122.725

Ⓡ ORLANDO APP/DEP CON 120.225 135.3

TOWER 119.35 (1200-0000Z†) **GND CON** 121.725

GCO 121.725 (ORLANDO CLNC)

AIRSPACE: CLASS D svc 1200-0000Z†; other times CLASS G.

RADIO AIDS TO NAVIGATION: NOTAM FILE ORL.

ORLANDO (H) VORTACW 112.2 ORL Chan 59 N28°32.56' W81°20.10' 304° 30.1 NM to fld. 102/0E. HIWAS.

TACAN AZIMUTH unusable:

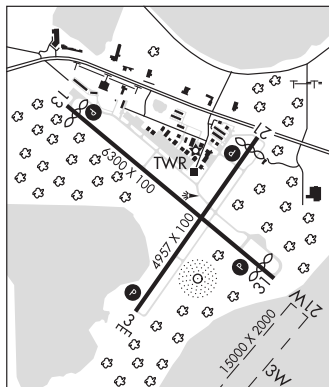
066°-084°

246°-289° byd 17 NM blo 2,000'

246°-289° byd 28 NM blo 2,500'

NDB (MHW) 335 LEE N28°49.09' W81°48.44' at fld. 66/4W. NOTAM FILE LEE. SHUTDOWN.

• • • • •
WATERWAY 03W-21W: 15000X2000 (WATER)



JACKSONVILLE
H-8H, L-21D, 24F
IAP, AD